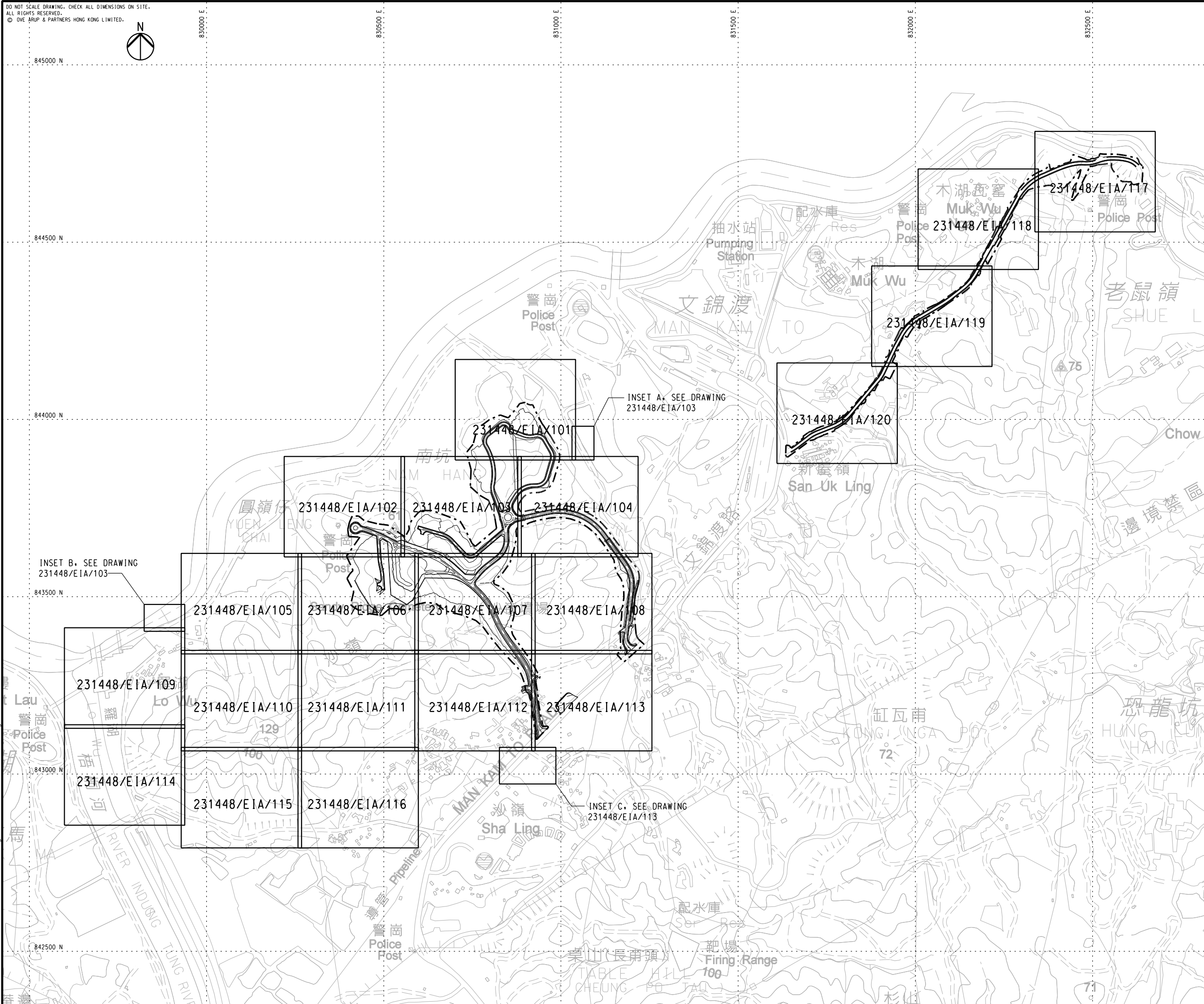


Appendix 11.1
Tree Survey Plan

DO NOT SCALE DRAWING. CHECK ALL DIMENSIONS ON SITE.
ALL RIGHTS RESERVED.
© DVE ARUP & PARTNERS HONG KONG LIMITED.



LEGEND:

----- SITE BOUNDARY

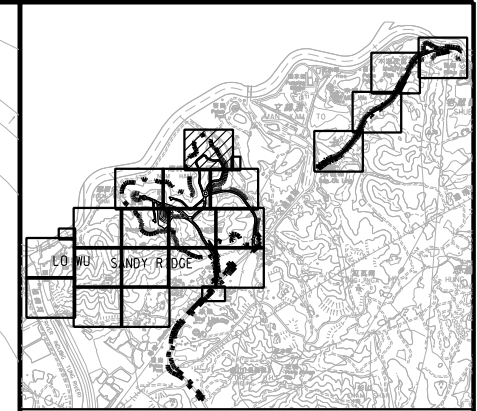
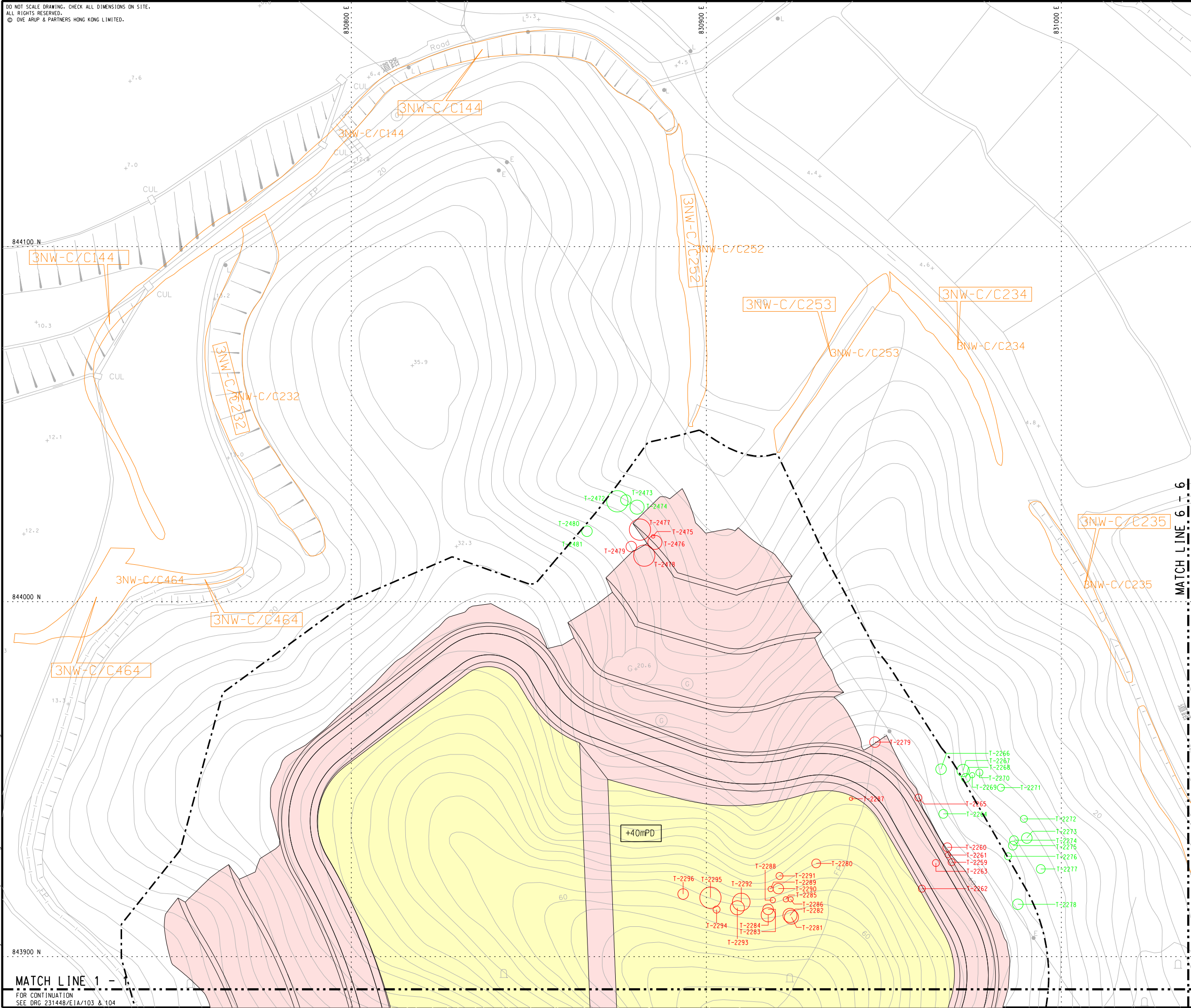
Rev	Description	By	Date
Consultant			
ARUP			
Contract No. and Title:			
Agreement No. CE 1/2013(CE)			
Site Formation and Associated Infrastructural Works for Development of Columbarium, Crematorium and Related Facilities at Sandy Ridge Cemetery - Design and Construction			
Drawing title			
SITE LOCATION KEY PLAN			
Drawing no. 231448/EIA/100			Rev. -
Drawn WM	Date 08/14	Checked AW	Approved DL
Scale N.T.S.		Status PRELIMINARY	

COPYRIGHT RESERVED



Printed by : 3/3/2016
Filename : J:\231448\ARUP\Civil\Figure\EIA\231448_EIA_100.dgn

DO NOT SCALE DRAWING. CHECK ALL DIMENSIONS ON SITE.
ALL RIGHTS RESERVED.
© DVE ARUP & PARTNERS HONG KONG LIMITED.



KEY PLAN

- LEGEND:**
- SITE BOUNDARY
 - PROPOSED WORKS
 - EXISTING SIMAR SLOPE BOUNDARY
 - EXISTING HYD SIMAR SLOPE
 - PROPOSED SITE FORMATION PLATFORM
 - EXISTING TREES TO BE RETAINED
 - EXISTING TREES TO BE TRANSPLANTED
 - EXISTING TREES TO BE FELLED
 - PROPOSED EXCAVATION AND FORMATION AREA
 - PROPOSED ROAD WORKS AND PAVING ENHANCEMENT AREA
 - PROPOSED VIADUCT WORKS
 - PROPOSED FINISH LEVEL

Rev	Description	By	Date

Consultant
ARUP

Contract No. and Title:
Agreement No. CE 1/2013(CE)
Site Formation and Associated Infrastructural Works for Development of Columbarium, Crematorium and Related Facilities at Sandy Ridge Cemetery - Design and Construction

Drawing title
TREE SURVEY PLAN (SHEET 1)

Drawing no.	231448/EIA/101	Rev.	-
Drawn	WM	Date	08/14
Checked	AW	Approved	DL
Scale	1:500 @A1	Status	PRELIMINARY

COPYRIGHT RESERVED
 土木工程拓展署
Civil Engineering and Development Department

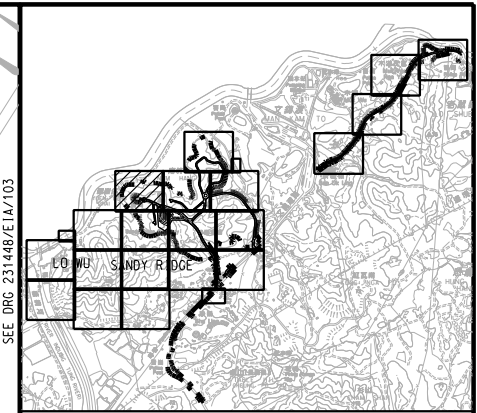
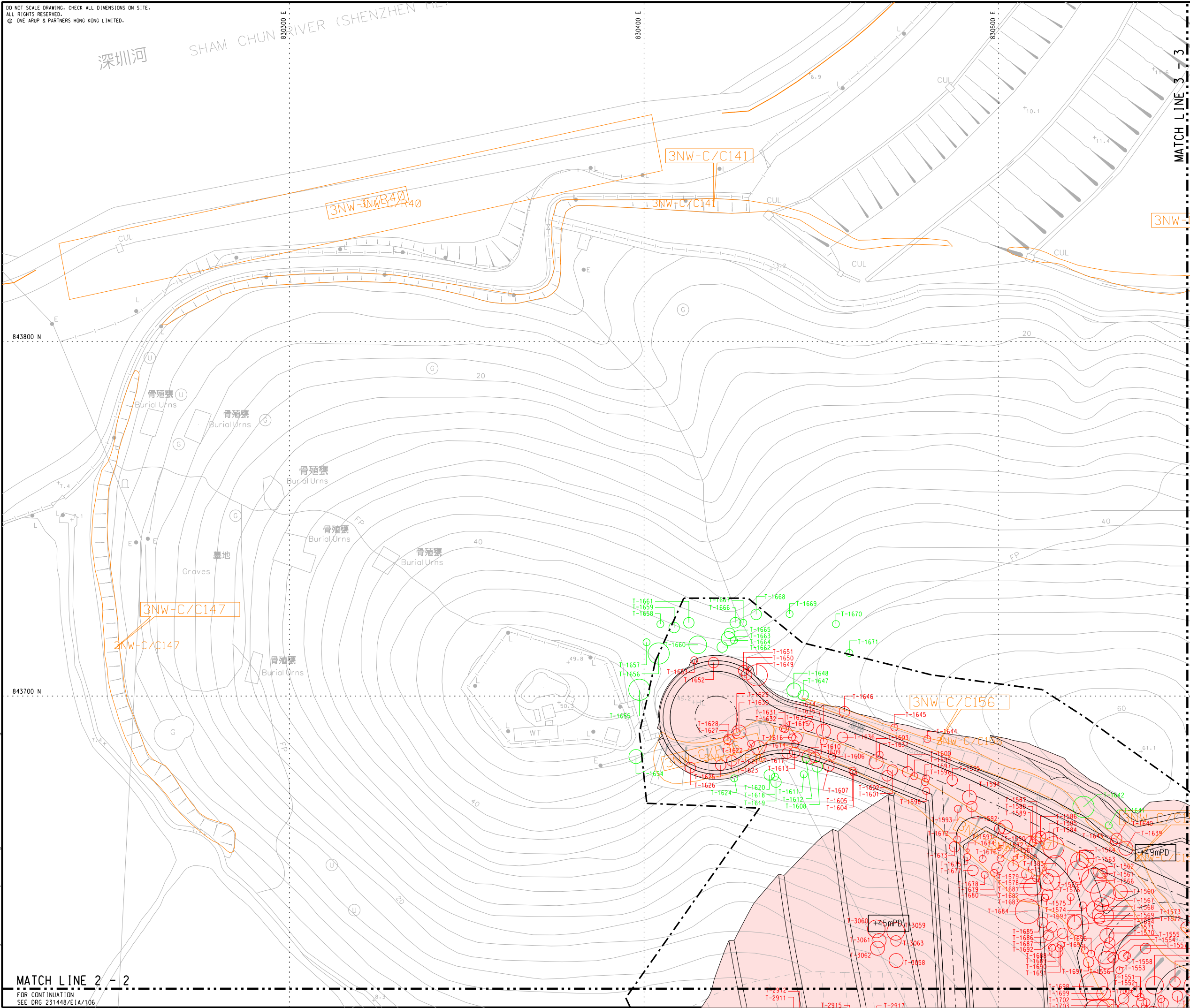
Printed by : 3/3/2016
Filename : I:\231448\arup\civil\figure\eia\231448_EIA_101.dgn

MATCH LINE 1 -
FOR CONTINUATION
SEE DRG 231448/EIA/103 & 104

MATCH LINE 6 -
FOR CONTINUATION
SEE DRG 231448/EIA/104 INSET A

DO NOT SCALE DRAWING. CHECK ALL DIMENSIONS ON SITE.
ALL RIGHTS RESERVED.
© DVE ARUP & PARTNERS HONG KONG LIMITED.

深圳河 SHAM CHUN RIVER (SHENZHEN RIVER)



KEY PLAN

- LEGEND:**
- SITE BOUNDARY
 - PROPOSED WORKS
 - EXISTING SIMAR SLOPE BOUNDARY
 - EXISTING HYD SIMAR SLOPE
 - PROPOSED SITE FORMATION PLATFORM
 - EXISTING TREES TO BE RETAINED
 - EXISTING TREES TO BE TRANSPLANTED
 - EXISTING TREES TO BE FELLED
 - PROPOSED EXCAVATION AND FORMATION AREA
 - PROPOSED ROAD WORKS AND PAVING ENHANCEMENT AREA
 - PROPOSED VIADUCT WORKS
 - PROPOSED FINISH LEVEL

Rev	Description	By	Date

Consultant
ARUP

Contract No. and Title:
Agreement No. CE 1/2013(CE)
Site Formation and Associated Infrastructural Works for Development of Columbarium, Crematorium and Related Facilities at Sandy Ridge Cemetery - Design and Construction

Drawing title
TREE SURVEY PLAN (SHEET 2)

Drawing no. 231448/EIA/102		Rev. -	
Drawn WM	Date 08/14	Checked AW	Approved DL
Scale 1:500 @A1		Status PRELIMINARY	

COPYRIGHT RESERVED
 土木工程拓展署
Civil Engineering and Development Department

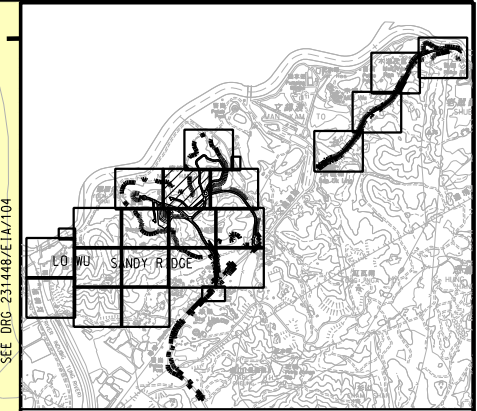
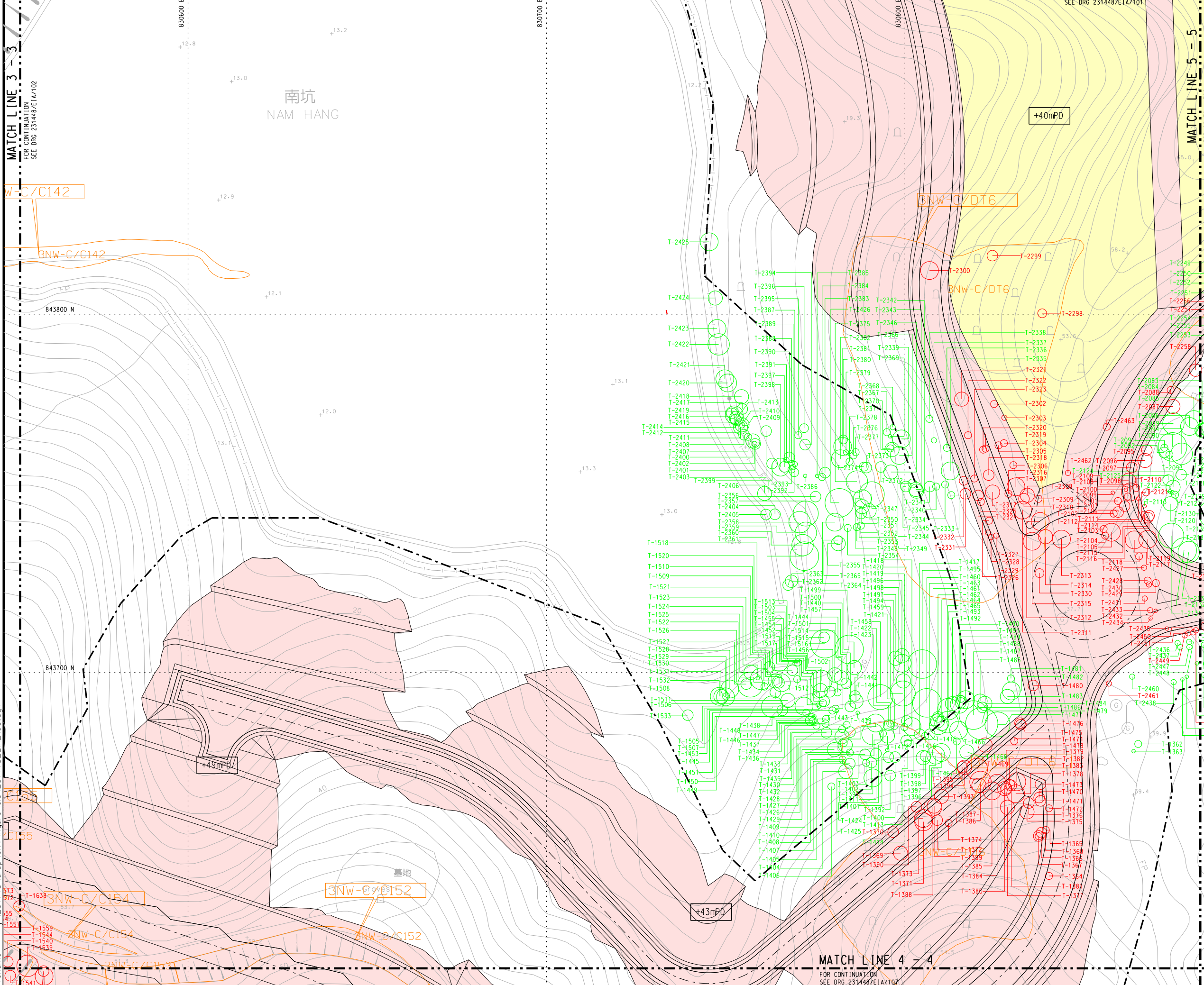
Printed by : 3/3/2016
Filename : I:\231448_arup\civil\figure\eia\231448_EIA_102.dgn

MATCH LINE 2 - 2
FOR CONTINUATION
SEE DRG 231448/EIA/106

MATCH LINE 3 - 3
FOR CONTINUATION
SEE DRG 231448/EIA/103

DO NOT SCALE DRAWING. CHECK ALL DIMENSIONS ON SITE.
ALL RIGHTS RESERVED.

DATE AND TIME: 2016/08/14 10:03:10



KEY PLAN

- LEGEND:**
- SITE BOUNDARY
 - PROPOSED WORKS
 - EXISTING SIMAR SLOPE BOUNDARY
 - EXISTING Hyd SIMAR SLOPE
 - PROPOSED SITE FORMATION PLATFORM
 - EXISTING TREES TO BE RETAINED
 - EXISTING TREES TO BE TRANSPLANTED
 - EXISTING TREES TO BE FELLED
 - PROPOSED EXCAVATION AND FORMATION AREA
 - PROPOSED ROAD WORKS AND PAVING ENHANCEMENT AREA
 - PROPOSED VIADUCT WORKS
 - +45mPD PROPOSED FINISH LEVEL

Rev	Description	By	Date

Consultant
ARUP

Contract No. and Title:
Agreement No. CE 1/2013(CE)
Site Formation and Associated Infrastructural Works for Development of Columbarium, Crematorium and Related Facilities at Sandy Ridge Cemetery - Design and Construction

Drawing title
TREE SURVEY PLAN (SHEET 3)

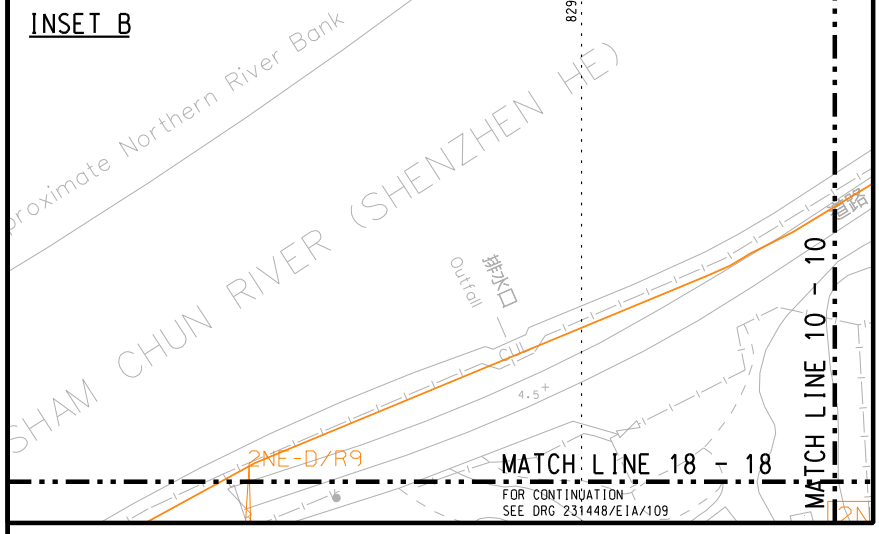
Drawing no.	231448/EIA/103	Rev.	-
Drawn	WM	Date	08/14
Checked	AW	Status	PRELIMINARY
Approved	DL	Scale	1:500 @A1

COPYRIGHT RESERVED
CEDD 土木工程拓展署
Civil Engineering and Development Department

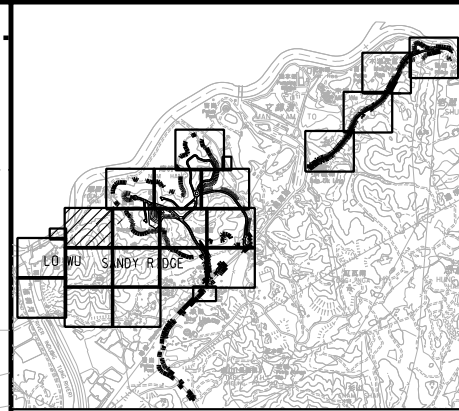
Printed by : 3/3/2016
Filename : I:\231448\arup\civil\figure\eia_231448_EIA_103.dgn

DO NOT SCALE DRAWING. CHECK ALL DIMENSIONS ON SITE.
ALL RIGHTS RESERVED.
© OVE ARUP & PARTNERS HONG KONG LIMITED.

INSET B




MATCH LINE 2 - 2
FOR CONTINUATION
SEE DRG 231448/E1A/102



KEY PLAN

LEGEND:

- SITE BOUNDARY
- PROPOSED WORKS
- EXISTING SIMAR SLOPE BOUNDARY
- EXISTING HYD SIMAR SLOPE
- PROPOSED SITE FORMATION PLATFORM
- EXISTING TREES TO BE RETAINED
- EXISTING TREES TO BE TRANSPLANTED
- EXISTING TREES TO BE FELLED
- PROPOSED EXCAVATION AND FORMATION AREA
- PROPOSED ROAD WORKS AND PAVING ENHANCEMENT AREA
- PROPOSED VIADUCT WORKS
- PROPOSED FINISH LEVEL



Rev	Description	By	Date

Consultant
ARUP

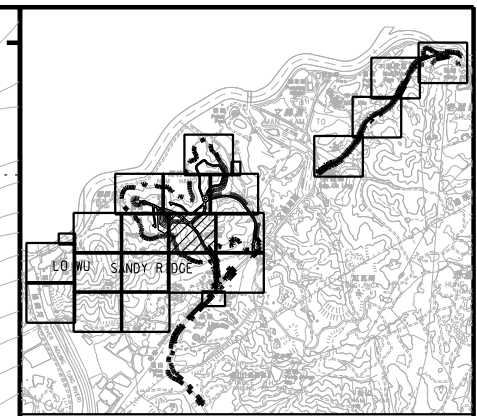
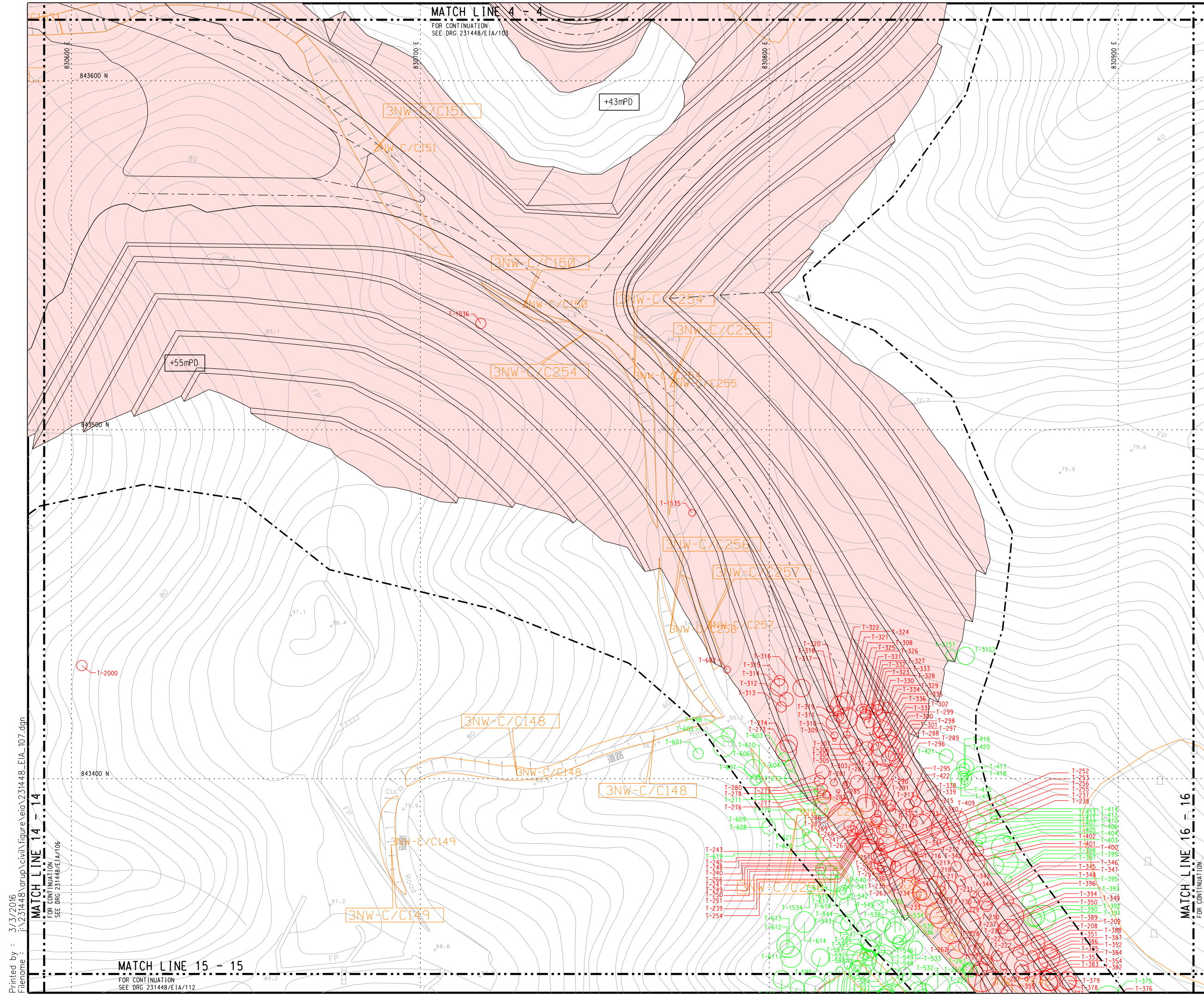
Contract No. and Title:
Agreement No. CE 1/2013(CE)
Site Formation and Associated Infrastructural Works for Development of Columbarium, Crematorium and Related Facilities at Sandy Ridge Cemetery - Design and Construction

Drawing title:
TREE SURVEY PLAN (SHEET 5)

Drawing no. 231448/E1A/105		Rev. -	
Drawn WM	Date 08/14	Checked AW	Approved DL
Scale 1:500 @A1		Status PRELIMINARY	

COPYRIGHT RESERVED
 土木工程拓展署
Civil Engineering and Development Department

Printed by : 3/3/2016
Filename : I:\231448.arup\civil\figure\eia\231448_E1A_105.dgn



LEGEND:

- SITE BOUNDARY
- PROPOSED WORKS
- EXISTING SIMAR SLOPE BOUNDARY
- EXISTING Hyd SIMAR SLOPE
- PROPOSED SITE FORMATION PLATFORM
- EXISTING TREES TO BE RETAINED
- EXISTING TREES TO BE TRANSPLANTED
- EXISTING TREES TO BE FELLED
- PROPOSED EXCAVATION AND FORMATION AREA
- PROPOSED ROAD WORKS AND PAVING ENHANCEMENT AREA
- PROPOSED VIADUCT WORKS
- PROPOSED FINISH LEVEL

Rev	Description	By	Date

Consultant
ARUP

Contract No. and Title:
Agreement No. CE 1/2013(CE)
Site Formation and Associated Infrastructural Works for Development of Columbarium, Crematorium and Related Facilities at Sandy Ridge Cemetery - Design and Construction

Drawing title
TREE SURVEY PLAN (SHEET 7)

Drawing no. 231448/EIA/107		Rev. -	
Drawn WM	Date 06/14	Checked AW	Approved DL
Scale 1:500 @A1		Status PRELIMINARY	

COPYRIGHT RESERVED

土木工程拓展署
Civil Engineering and Development Department


Printed by : 3/3/2016
Filename : I:\231448_arup\civil\figure\eia\231448_EIA_107.dgn
MATCH LINE 14 - 14
FOR CONTINUATION
SEE DRG 231448/EIA/106

MATCH LINE 16 - 16
FOR CONTINUATION
SEE DRG 231448/EIA/108

MATCH LINE 15 - 15
FOR CONTINUATION
SEE DRG 231448/EIA/112

DO NOT SCALE DRAWING. CHECK ALL DIMENSIONS ON SITE.
ALL RIGHTS RESERVED.

MATCH LINE 8 - 8
FOR CONTINUATION
SEE DRG 231448/E1A/104



KEY PLAN

LEGEND:

- SITE BOUNDARY
- PROPOSED WORKS
- EXISTING SIMAR SLOPE BOUNDARY
- EXISTING HYD SIMAR SLOPE
- PROPOSED SITE FORMATION PLATFORM
- EXISTING TREES TO BE RETAINED
- EXISTING TREES TO BE TRANSPLANTED
- EXISTING TREES TO BE FELLED
- PROPOSED EXCAVATION AND FORMATION AREA
- PROPOSED ROAD WORKS AND PAVING ENHANCEMENT AREA
- PROPOSED VIADUCT WORKS
- PROPOSED FINISH LEVEL

Rev	Description	By	Date

Consultant
ARUP

Contract No. and Title:
Agreement No. CE 1/2013(CE)
Site Formation and Associated Infrastructural Works for Development of Columbarium, Crematorium and Related Facilities at Sandy Ridge Cemetery - Design and Construction

Drawing title
TREE SURVEY PLAN (SHEET 8)

Drawing no.	231448/E1A/108	Rev.	-
Drawn	08/14	Checked	AW
Scale	1:500 @A1	Status	PRELIMINARY

COPYRIGHT RESERVED
 土木工程拓展署
Civil Engineering and Development Department

Printed by : 3/3/2016
Filename : J:\231448\ARUP\Civil\Figure\EIA\231448_EIA_108.dgn

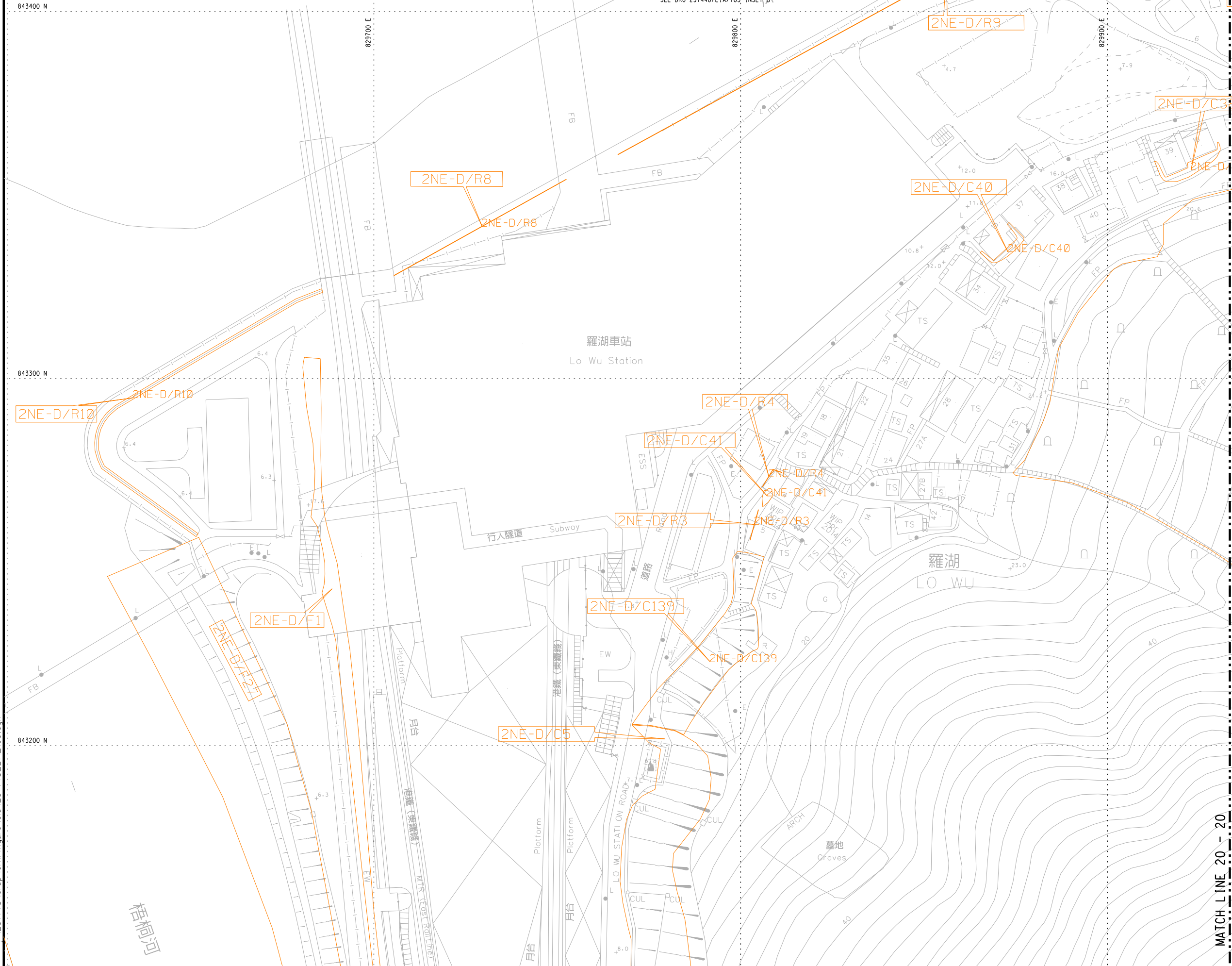
MATCH LINE 16 - 16
FOR CONTINUATION
SEE DRG 231448/E1A/107

MATCH LINE 17 - 17
FOR CONTINUATION
SEE DRG 231448/E1A/113

DO NOT SCALE DRAWING. CHECK ALL DIMENSIONS ON SITE.
 ALL RIGHTS RESERVED.
 © DVE ARUP & PARTNERS HONG KONG LIMITED.

MATCH LINE 18 - 18

FOR CONTINUATION
 SEE DRG 231448/E1A/109 INSET B



KEY PLAN

- LEGEND:**
- SITE BOUNDARY
 - PROPOSED WORKS
 - EXISTING SIMAR SLOPE BOUNDARY
 - EXISTING HYD SIMAR SLOPE
 - PROPOSED SITE FORMATION PLATFORM
 - EXISTING TREES TO BE RETAINED
 - EXISTING TREES TO BE TRANSPLANTED
 - EXISTING TREES TO BE FELLED
 - PROPOSED EXCAVATION AND FORMATION AREA
 - PROPOSED ROAD WORKS AND PAVING ENHANCEMENT AREA
 - PROPOSED VIADUCT WORKS
 - PROPOSED FINISH LEVEL

Rev	Description	By	Date

Consultant
ARUP

Contract No. and Title:
Agreement No. CE 1/2013(CE)
Site Formation and Associated Infrastructural Works for Development of Columbarium, Crematorium and Related Facilities at Sandy Ridge Cemetery - Design and Construction

Drawing title
TREE SURVEY PLAN (SHEET 9)

Drawing no. 231448/E1A/109		Rev. -	
Drawn WM	Date 08/14	Checked AW	Approved DL
Scale 1:500 @A1		Status PRELIMINARY	

COPYRIGHT RESERVED



土木工程拓展署
 Civil Engineering and Development Department

Printed by : 3/3/2016
 Filename : I:\231448.arup\civil\figure\eia\231448_EIA_109.dgn

MATCH LINE 19 - 19

FOR CONTINUATION
 SEE DRG 231448/E1A/114

MATCH LINE 20 - 20

FOR CONTINUATION
 SEE DRG 231448/E1A/110

DO NOT SCALE DRAWING. CHECK ALL DIMENSIONS ON-SITE.
 ALL RIGHTS RESERVED.
 © ARUP & PARTNERS HONG KONG LIMITED.

MATCH LINE 11 - 11

FOR CONTINUATION
 SEE DRG 231448/EIA/105

3NW-C/DT8

MATCH LINE 20 - 20

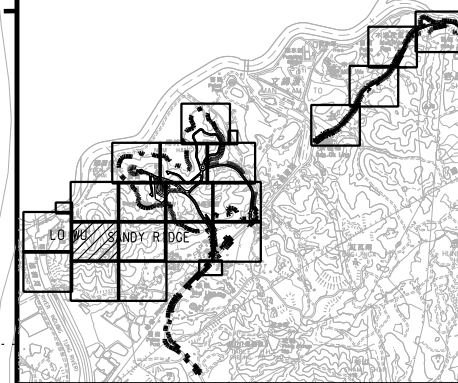
FOR CONTINUATION
 SEE DRG 231448/EIA/109

MATCH LINE 22 - 22

FOR CONTINUATION
 SEE DRG 231448/EIA/111

MATCH LINE 21 - 21

FOR CONTINUATION
 SEE DRG 231448/EIA/115



KEY PLAN

LEGEND:

- SITE BOUNDARY
- PROPOSED WORKS
- EXISTING SIMAR SLOPE BOUNDARY
- EXISTING HYD SIMAR SLOPE
- PROPOSED SITE FORMATION PLATFORM
- EXISTING TREES TO BE RETAINED
- EXISTING TREES TO BE TRANSPLANTED
- EXISTING TREES TO BE FELLED
- PROPOSED EXCAVATION AND FORMATION AREA
- PROPOSED ROAD WORKS AND PAVING ENHANCEMENT AREA
- PROPOSED VIADUCT WORKS
- PROPOSED FINISH LEVEL

Rev	Description	By	Date

Consultant
ARUP

Contract No. and Title:
Agreement No. CE 1/2013(CE)
Site Formation and Associated Infrastructural Works for Development of Columbarium, Crematorium and Related Facilities at Sandy Ridge Cemetery - Design and Construction

Drawing title
TREE SURVEY PLAN (SHEET 10)

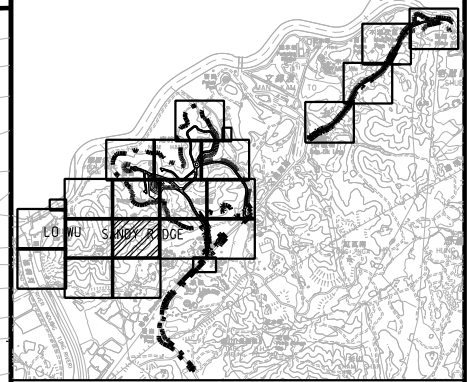
Drawing no. 231448/EIA/110		Rev. -	
Drawn WM	Date 06/14	Checked AW	Approved DL
Scale 1:500 @A1		Status PRELIMINARY	

COPYRIGHT RESERVED



DO NOT SCALE DRAWING. CHECK ALL DIMENSIONS ON SITE.
ALL RIGHTS RESERVED.

MATCH LINE 13 - 13
FOR CONTINUATION
SEE DRG 231448/E1A/106



KEY PLAN

LEGEND:

- SITE BOUNDARY
- PROPOSED WORKS
- EXISTING SIMAR SLOPE BOUNDARY
- EXISTING HYD SIMAR SLOPE
- PROPOSED SITE FORMATION PLATFORM
- EXISTING TREES TO BE RETAINED
- EXISTING TREES TO BE TRANSPLANTED
- EXISTING TREES TO BE FELLED
- PROPOSED EXCAVATION AND FORMATION AREA
- PROPOSED ROAD WORKS AND PAVING ENHANCEMENT AREA
- PROPOSED VIADUCT WORKS
- PROPOSED FINISH LEVEL

Rev	Description	By	Date

Consultant
ARUP

Contract No. and Title:
Agreement No. CE 1/2013(CE)
Site Formation and Associated Infrastructural Works for Development of Columbarium, Crematorium and Related Facilities at Sandy Ridge Cemetery - Design and Construction

Drawing title
TREE SURVEY PLAN (SHEET 11)

Drawing no. 231448/E1A/111		Rev. -	
Drawn WM	Date 08/14	Checked AW	Approved DL
Scale 1:500 @A1		Status PRELIMINARY	

COPYRIGHT RESERVED



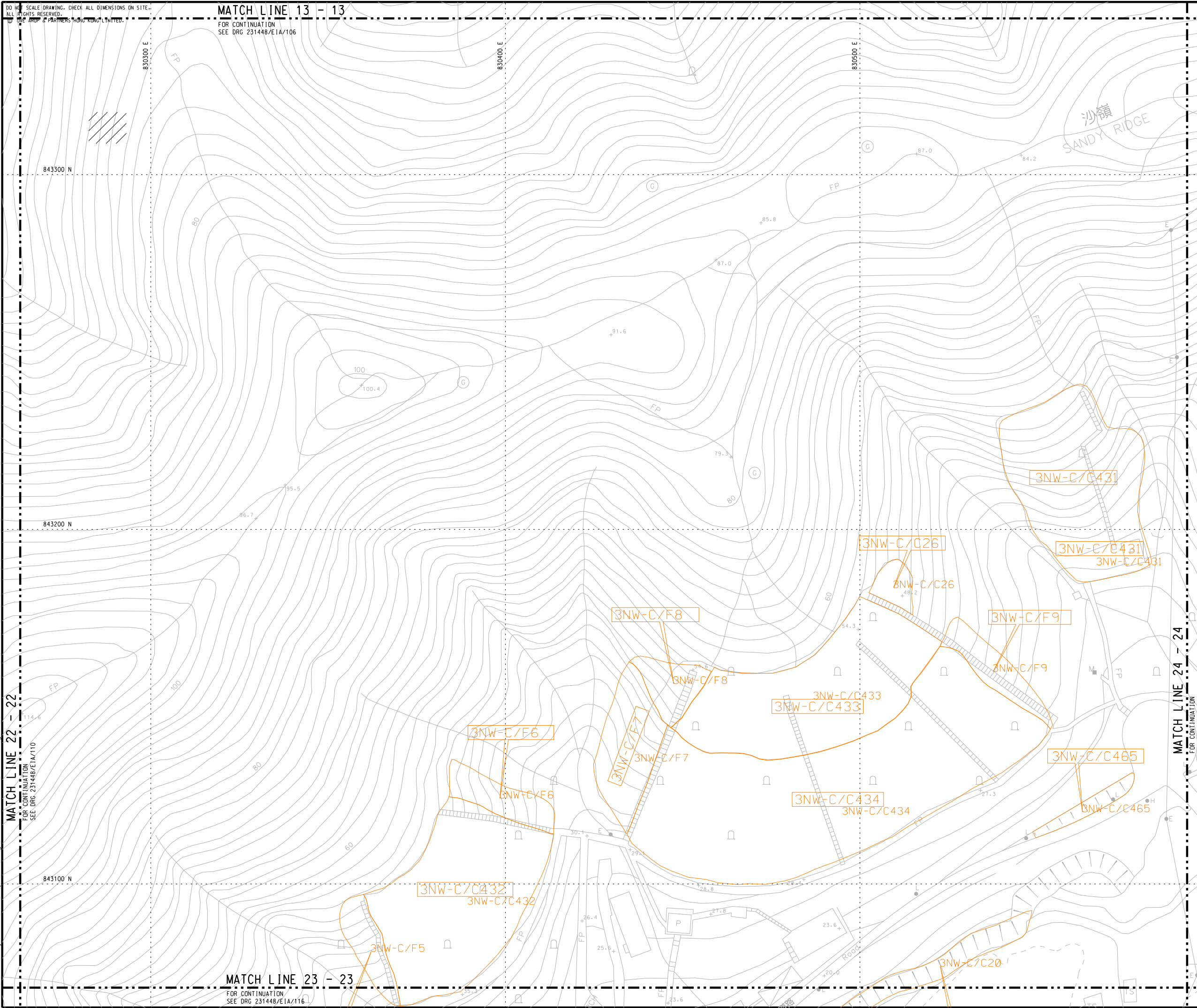
土木工程拓展署
Civil Engineering and Development Department

Printed by : 3/3/2016
Filename : I:\231448_arup\civil\figure\eia\231448_E1A_111.dgn

MATCH LINE 22 - 22
FOR CONTINUATION
SEE DRG 231448/E1A/110

MATCH LINE 24 - 24
FOR CONTINUATION
SEE DRG 231448/E1A/112

MATCH LINE 23 - 23
FOR CONTINUATION
SEE DRG 231448/E1A/116



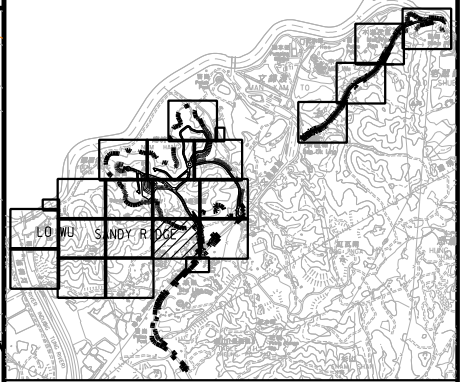
DO NOT SCALE DRAWING. CHECK ALL DIMENSIONS ON-SITE.
ALL RIGHTS RESERVED.

MATCH LINE 15 - 15
FOR CONTINUATION
SEE DRG 231448/EIA/107

MATCH LINE 26 - 26
FOR CONTINUATION
SEE DRG 231448/EIA/113

MATCH LINE 24 - 24
FOR CONTINUATION
SEE DRG 231448/EIA/111

MATCH LINE 25 - 25
FOR CONTINUATION
SEE DRG 231448/EIA/113 INSET C



KEY PLAN

LEGEND:

- SITE BOUNDARY
- PROPOSED WORKS
- EXISTING SIMAR SLOPE BOUNDARY
- EXISTING HYD SIMAR SLOPE
- PROPOSED SITE FORMATION PLATFORM
- EXISTING TREES TO BE RETAINED
- EXISTING TREES TO BE TRANSPLANTED
- EXISTING TREES TO BE FELLED
- PROPOSED EXCAVATION AND FORMATION AREA
- PROPOSED ROAD WORKS AND PAVING ENHANCEMENT AREA
- PROPOSED VIADUCT WORKS
- PROPOSED FINISH LEVEL

Rev	Description	By	Date

Consultant
ARUP

Contract No. and Title:
Agreement No. CE 1/2013(CE)
Site Formation and Associated Infrastructure Works for Development of Columbarium, Crematorium and Related Facilities at Sandy Ridge Cemetery - Design and Construction

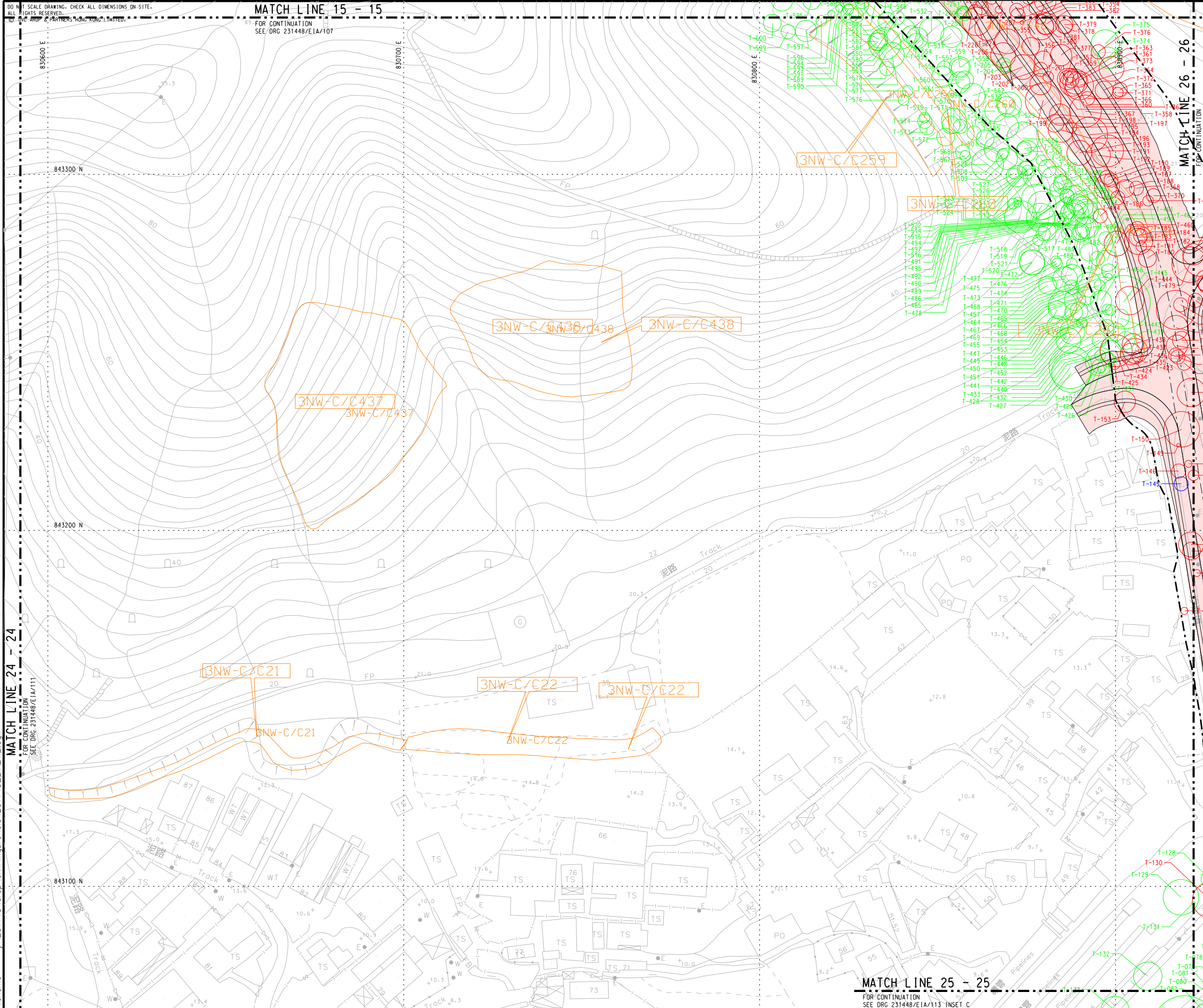
Drawing title
TREE SURVEY PLAN (SHEET 12)

Drawing no. 231448/EIA/112		Rev. -	
Drawn WM	Date 06/14	Checked AW	Approved DL
Scale 1:500 @A1		Status PRELIMINARY	

COPYRIGHT RESERVED



土木工程拓展署
Civil Engineering and Development Department



Printed by : 3/3/2016
Filename : I:\231448_arup\civil\figure\eia\231448_EIA_112.dgn

DO NOT SCALE DRAWING. CHECK ALL DIMENSIONS ON SITE.
ALL RIGHTS RESERVED.

MATCH LINE 19 - 19

FOR CONTINUATION
SEE DRG 231448/E1A/109

2NE-D/FR25

843100 N

843000 N

843000 N

842900 N

NG TUNG RIVER (RIVER INDUS)

2NE-D/F27

2NE-D/F1

2NE-D/F27

2NE-D/F27

2NE-D/C5
2NE-D/C5

2NE-D/C96
2NE-D/C96

2NE-D/DT1

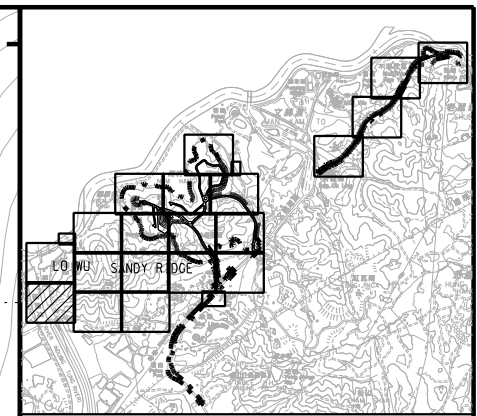
2NE-D/CR90

2NE-D/F18

2NE-D/F18

2NE-D/C13

MATCH LINE 27 - 27
FOR CONTINUATION
SEE DRG 231448/E1A/115



KEY PLAN

LEGEND:

- SITE BOUNDARY
- PROPOSED WORKS
- EXISTING SIMAR SLOPE BOUNDARY
- EXISTING HYD SIMAR SLOPE
- PROPOSED SITE FORMATION PLATFORM
- EXISTING TREES TO BE RETAINED
- EXISTING TREES TO BE TRANSPLANTED
- EXISTING TREES TO BE FELLED
- PROPOSED EXCAVATION AND FORMATION AREA
- PROPOSED ROAD WORKS AND PAVING ENHANCEMENT AREA
- PROPOSED VIADUCT WORKS
- PROPOSED FINISH LEVEL

Rev	Description	By	Date

Consultant
ARUP

Contract No. and Title:
Agreement No. CE 1/2013(CE)
Site Formation and Associated Infrastructural Works for Development of Columbarium, Crematorium and Related Facilities at Sandy Ridge Cemetery - Design and Construction

Drawing title
TREE SURVEY PLAN (SHEET 14)

Drawing no. 231448/E1A/114		Rev. -	
Drawn WM	Date 06/14	Checked AW	Approved DL
Scale 1:500 @A1		Status PRELIMINARY	

COPYRIGHT RESERVED



土木工程拓展署
Civil Engineering and Development Department

Printed by : 3/3/2016
Filename : J:\231448.arup\civil\figure\eia\231448_E1A_114.dgn

DO NOT SCALE DRAWING. CHECK ALL DIMENSIONS ON SITE.
ALL RIGHTS RESERVED.

MATCH LINE 21 - 21

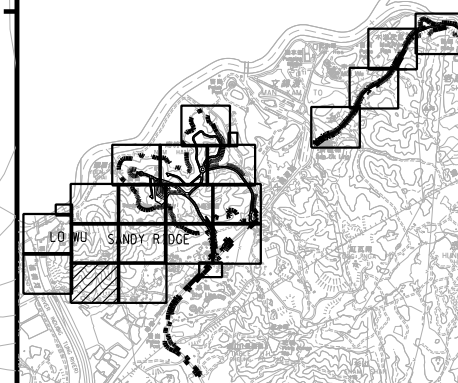
FOR CONTINUATION
SEE DRG 231448/E1A/110

MATCH LINE 27 - 27

FOR CONTINUATION
SEE DRG 231448/E1A/114

MATCH LINE 27 - 27

FOR CONTINUATION
SEE DRG 231448/E1A/116



KEY PLAN

LEGEND:

- SITE BOUNDARY
- PROPOSED WORKS
- EXISTING SIMAR SLOPE BOUNDARY
- EXISTING HYD SIMAR SLOPE
- PROPOSED SITE FORMATION PLATFORM
- EXISTING TREES TO BE RETAINED
- EXISTING TREES TO BE TRANSPLANTED
- EXISTING TREES TO BE FELLED
- PROPOSED EXCAVATION AND FORMATION AREA
- PROPOSED ROAD WORKS AND PAVING ENHANCEMENT AREA
- PROPOSED VIADUCT WORKS
- PROPOSED FINISH LEVEL

Rev	Description	By	Date

Consultant

ARUP

Contract No. and Title:

Agreement No. CE 1/2013(CE)
Site Formation and Associated Infrastructural Works for Development of Columbarium, Crematorium and Related Facilities at Sandy Ridge Cemetery - Design and Construction

Drawing title

TREE SURVEY PLAN (SHEET 15)

Drawing no. **231448/E1A/115** Rev. **-**

Drawn WM	Date 06/14	Checked AW	Approved DL
Scale 1:500 @A1	Status PRELIMINARY		

COPYRIGHT RESERVED



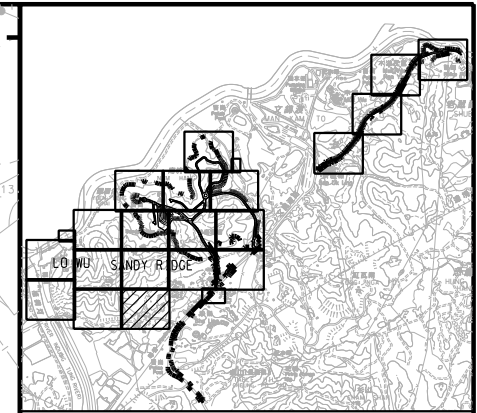
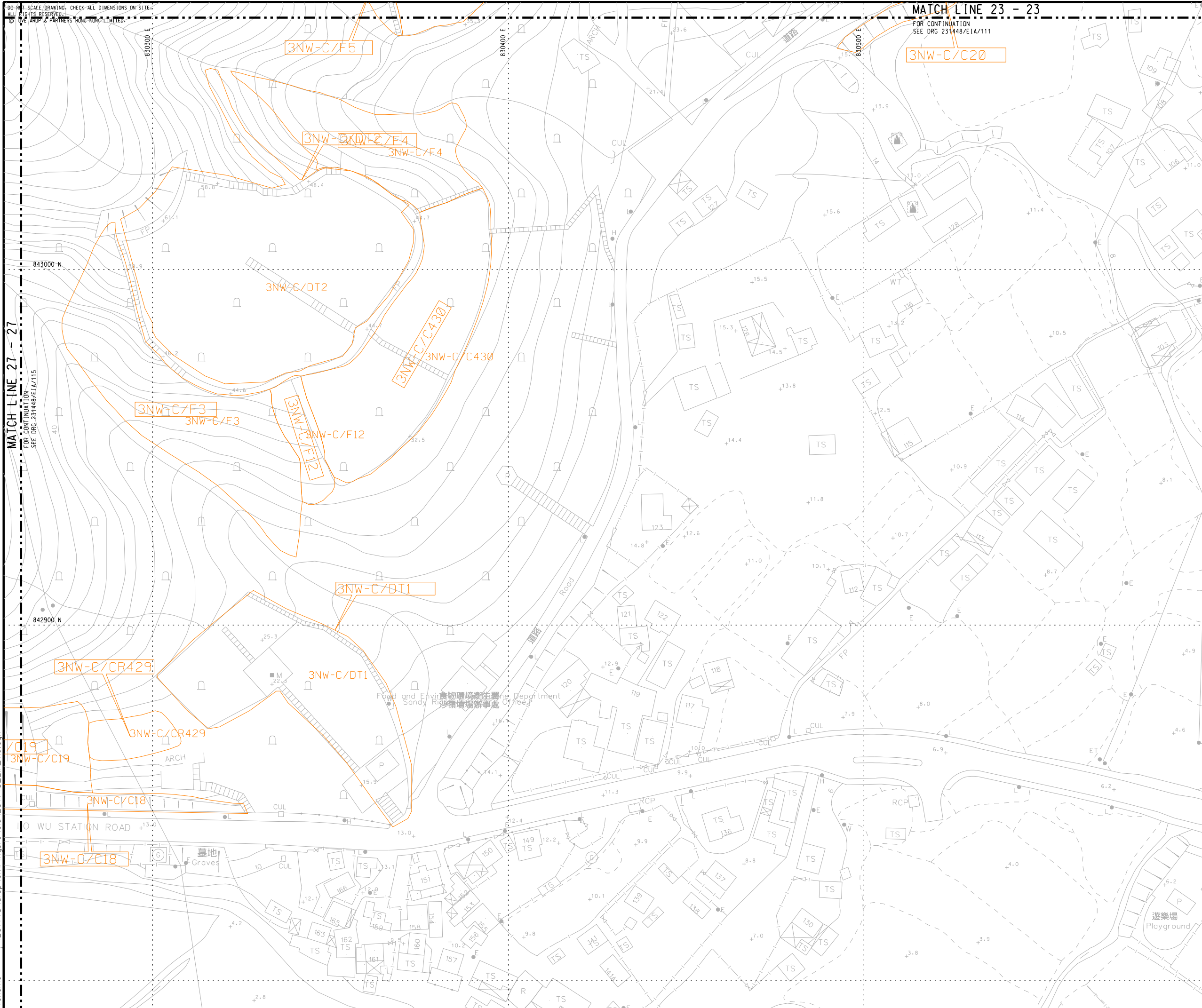
土木工程拓展署
Civil Engineering and Development Department

80 METRE SCALE DRAWING. CHECK ALL DIMENSIONS ON SITE.
 ALL RIGHTS RESERVED.
 © ARUP & PARTNERS HONG KONG LIMITED.

MATCH LINE 23 - 23
 FOR CONTINUATION
 SEE DRG 231448/EIA/111

MATCH LINE 27 - 27
 FOR CONTINUATION
 SEE DRG 231448/EIA/115

Printed by : 3/3/2016
 Filename : I:\231448_arup\civil\figure\eia\231448_EIA_116.dgn



LEGEND:

- SITE BOUNDARY
- PROPOSED WORKS
- EXISTING SIMAR SLOPE BOUNDARY
- EXISTING HYD SIMAR SLOPE
- PROPOSED SITE FORMATION PLATFORM
- EXISTING TREES TO BE RETAINED
- EXISTING TREES TO BE TRANSPLANTED
- EXISTING TREES TO BE FELLED
- PROPOSED EXCAVATION AND FORMATION AREA
- PROPOSED ROAD WORKS AND PAVING ENHANCEMENT AREA
- PROPOSED VIADUCT WORKS
- PROPOSED FINISH LEVEL

Rev	Description	By	Date

Consultant
ARUP

Contract No. and Title:
Agreement No. CE 1/2013(CE)
Site Formation and Associated
Infrastructural Works for Development
of Columbarium, Crematorium and
Related Facilities at Sandy Ridge
Cemetery - Design and Construction

Drawing title
TREE SURVEY PLAN
(SHEET 16)

Drawing no. 231448/EIA/116		Rev. -	
Drawn WM	Date 06/14	Checked AW	Approved DL
Scale 1:500 @A1		Status PRELIMINARY	

COPYRIGHT RESERVED

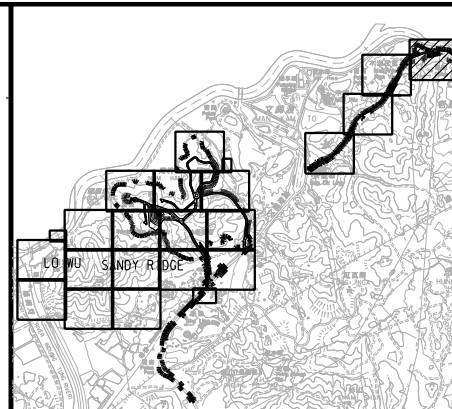
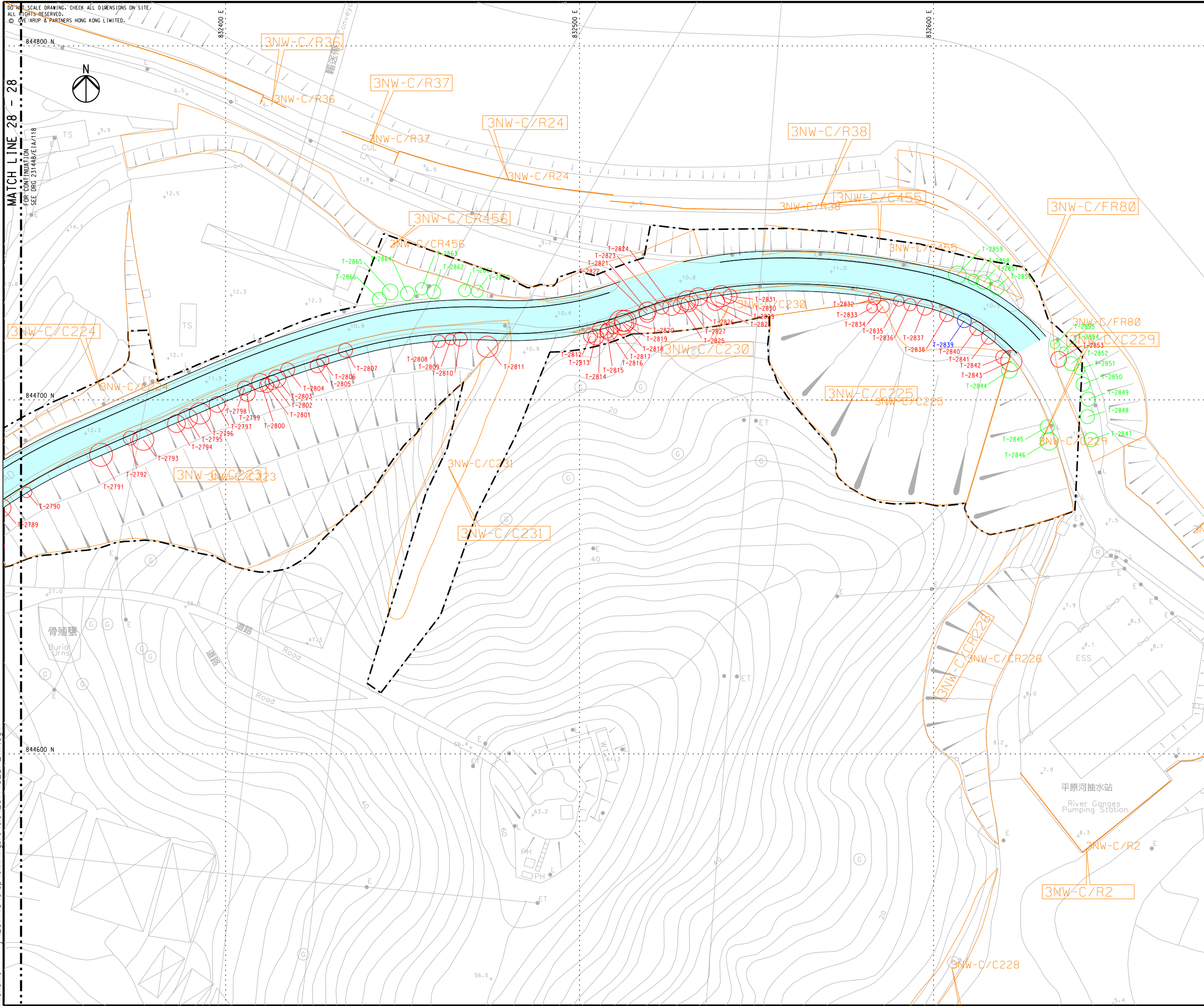


土木工程拓展署
Civil Engineering and
Development Department

DO NOT SCALE DRAWING. CHECK ALL DIMENSIONS ON SITE.
 ALL RIGHTS RESERVED.
 © ARUP & PARTNERS HONG KONG LIMITED.

MATCH LINE 28 - 28

FOR CONTINUATION
 SEE URG 231448/EIA/117



KEY PLAN

LEGEND:

- SITE BOUNDARY
- PROPOSED WORKS
- EXISTING SIMAR SLOPE BOUNDARY
- EXISTING HYD SIMAR SLOPE
- PROPOSED SITE FORMATION PLATFORM
- EXISTING TREES TO BE RETAINED
- EXISTING TREES TO BE TRANSPLANTED
- EXISTING TREES TO BE FELLED
- PROPOSED EXCAVATION AND FORMATION AREA
- PROPOSED ROAD WORKS AND PAVING ENHANCEMENT AREA
- PROPOSED VIADUCT WORKS
- PROPOSED FINISH LEVEL

Rev	Description	By	Date

Consultant
ARUP

Contract No. and Title:
Agreement No. CE 1/2013(CE)
Site Formation and Associated Infrastructure Works for Development of Columbarium, Crematorium and Related Facilities at Sandy Ridge Cemetery - Design and Construction

Drawing title
TREE SURVEY PLAN (SHEET 17)

Drawing no. 231448/EIA/117		Rev. -	
Drawn WM	Date 06/14	Checked AW	Approved DL
Scale 1:500 @A1		Status PRELIMINARY	

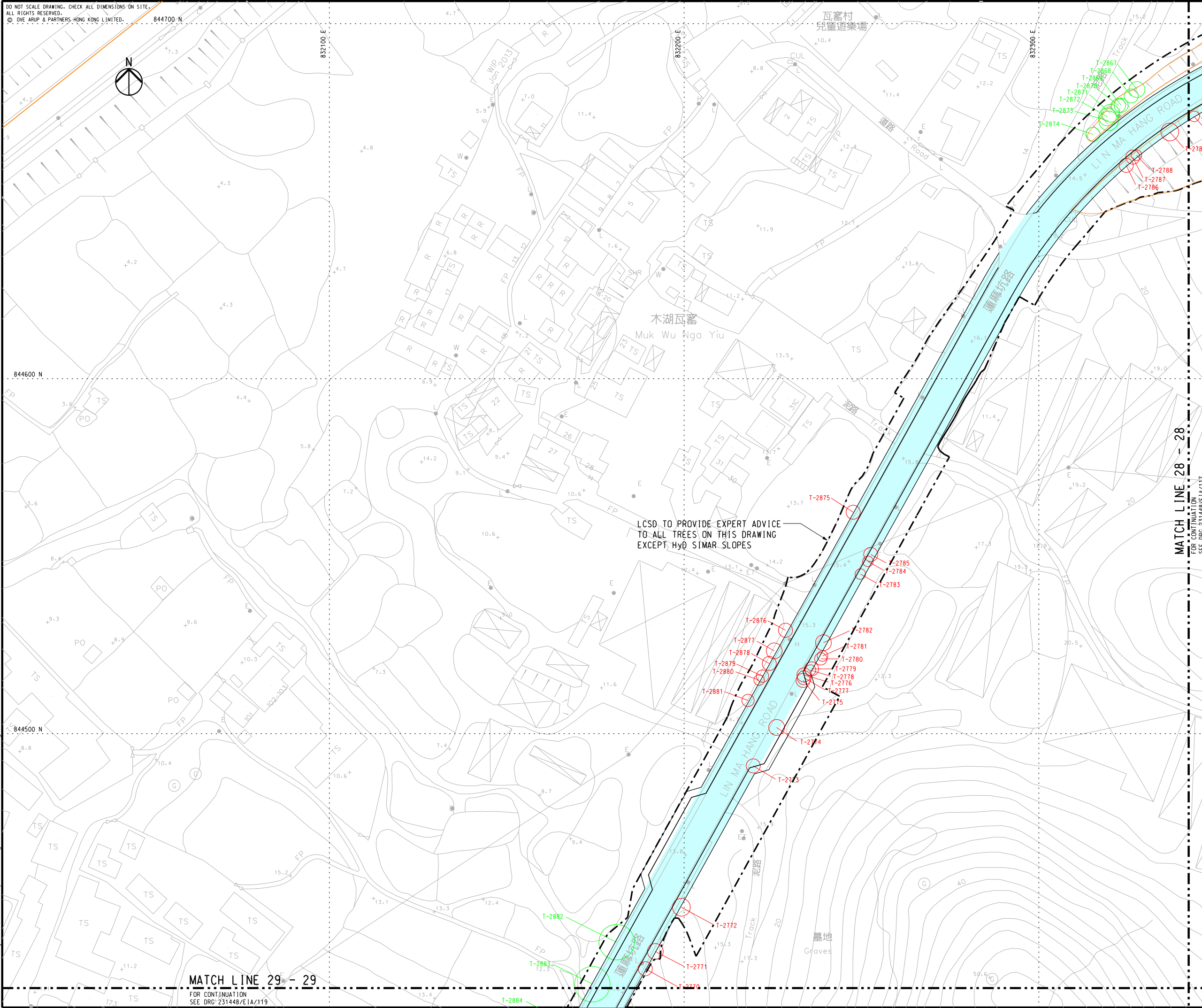
COPYRIGHT RESERVED



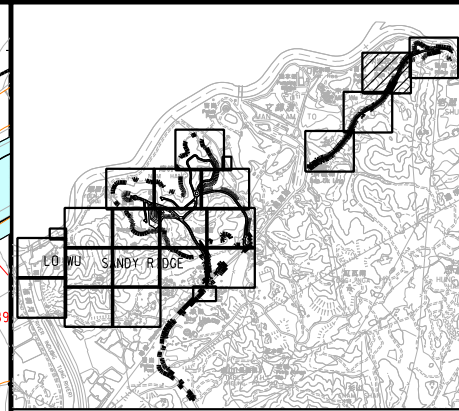
土木工程拓展署
 Civil Engineering and Development Department

Printed by : 3/3/2016
 Filename : I:\231448_arup\civil\figure\eia\231448_EIA_117.dgn

DO NOT SCALE DRAWING. CHECK ALL DIMENSIONS ON SITE.
 ALL RIGHTS RESERVED.
 © DVE ARUP & PARTNERS HONG KONG LIMITED. 844700 N



LCSO TO PROVIDE EXPERT ADVICE TO ALL TREES ON THIS DRAWING EXCEPT HYD SIMAR SLOPES



KEY PLAN

LEGEND:

- SITE BOUNDARY
- PROPOSED WORKS
- EXISTING SIMAR SLOPE BOUNDARY
- EXISTING HYD SIMAR SLOPE
- PROPOSED SITE FORMATION PLATFORM
- EXISTING TREES TO BE RETAINED
- EXISTING TREES TO BE TRANSPLANTED
- EXISTING TREES TO BE FELLED
- PROPOSED EXCAVATION AND FORMATION AREA
- PROPOSED ROAD WORKS AND PAVING ENHANCEMENT AREA
- PROPOSED VIADUCT WORKS
- PROPOSED FINISH LEVEL

Rev	Description	By	Date

Consultant
ARUP

Contract No. and Title:
Agreement No. CE 1/2013(CE)
Site Formation and Associated Infrastructural Works for Development of Columbarium, Crematorium and Related Facilities at Sandy Ridge Cemetery - Design and Construction

Drawing title
TREE SURVEY PLAN (SHEET 18)

Drawing no. 231448/EIA/118		Rev. -	
Drawn WM	Date 08/14	Checked AW	Approved DL
Scale 1:500 @A1		Status PRELIMINARY	

COPYRIGHT RESERVED



土木工程拓展署
 Civil Engineering and Development Department

Printed by : 3/3/2016
 Filename : I:\231448_arup\civil\figure\eia\231448_EIA_118.dgn

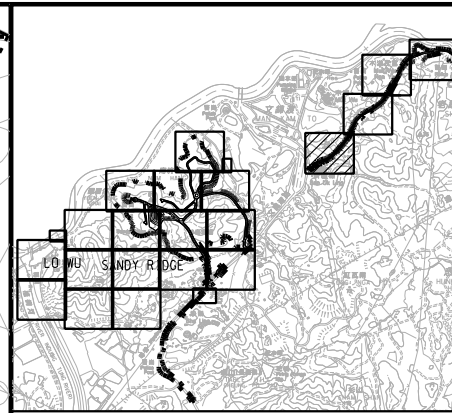
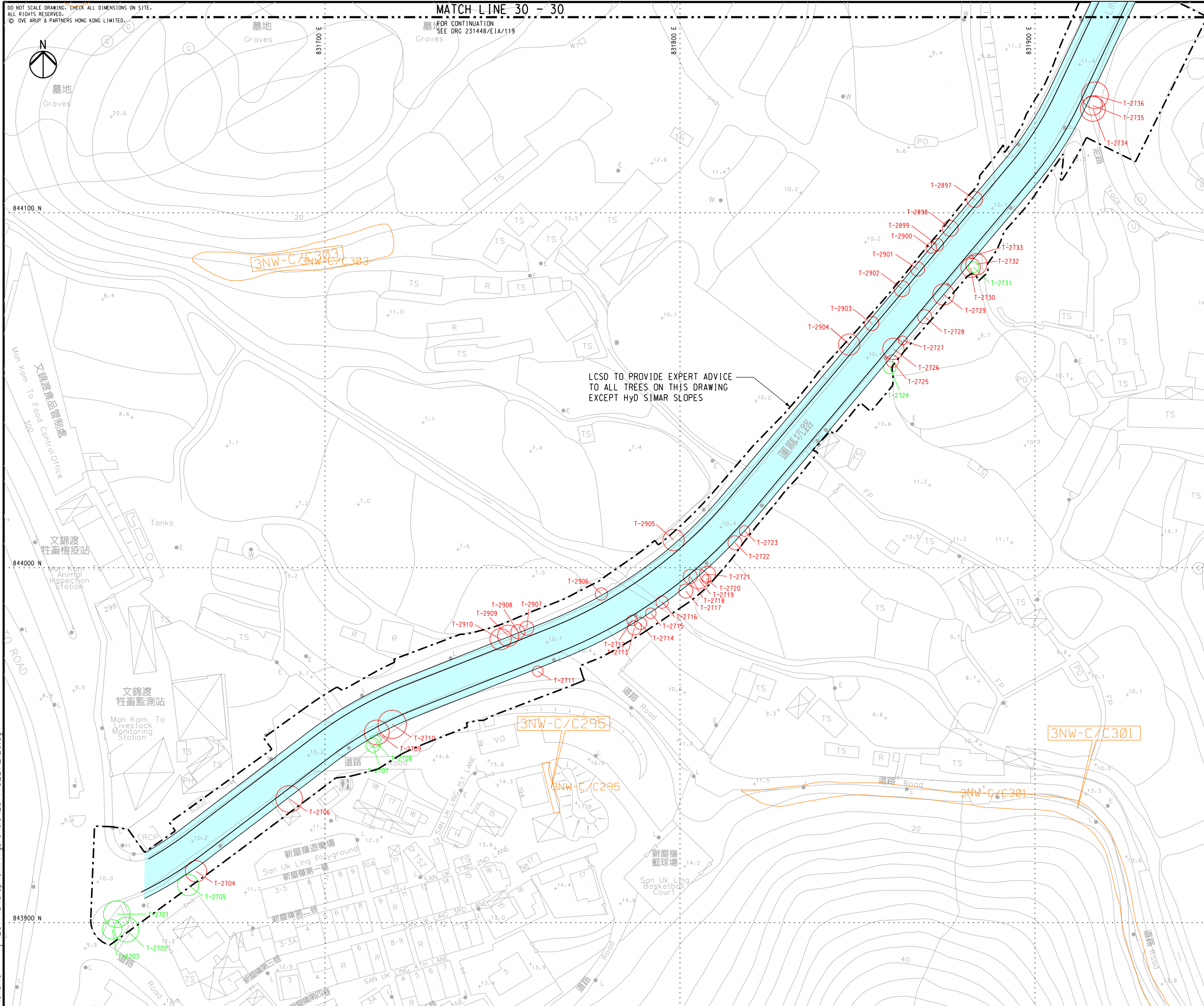
MATCH LINE 29 - 29
 FOR CONTINUATION
 SEE DRG 231448/EIA/119

MATCH LINE 28 - 28
 FOR CONTINUATION
 SEE DRG 231448/EIA/117

DO NOT SCALE DRAWING. CHECK ALL DIMENSIONS ON SITE.
ALL RIGHTS RESERVED.
© DVE ARUP & PARTNERS HONG KONG LIMITED.

MATCH LINE 30 - 30

FOR CONTINUATION
SEE DRG 231448/E1A/119



KEY PLAN

- LEGEND:**
- SITE BOUNDARY
 - PROPOSED WORKS
 - EXISTING SIMAR SLOPE BOUNDARY
 - EXISTING HYD SIMAR SLOPE
 - PROPOSED SITE FORMATION PLATFORM
 - EXISTING TREES TO BE RETAINED
 - EXISTING TREES TO BE TRANSPLANTED
 - EXISTING TREES TO BE FELLED
 - PROPOSED EXCAVATION AND FORMATION AREA
 - PROPOSED ROAD WORKS AND PAVING ENHANCEMENT AREA
 - PROPOSED VIADUCT WORKS
 - PROPOSED FINISH LEVEL

Rev	Description	By	Date

Consultant
ARUP

Contract No. and Title:
Agreement No. CE 1/2013(CE)
Site Formation and Associated Infrastructural Works for Development of Columbarium, Crematorium and Related Facilities at Sandy Ridge Cemetery - Design and Construction

Drawing title
TREE SURVEY PLAN (SHEET 20)

Drawing no. 231448/E1A/120		Rev. -	
Drawn WM	Date 08/14	Checked AW	Approved DL
Scale 1:500 @A1		Status PRELIMINARY	

COPYRIGHT RESERVED



土木工程拓展署
Civil Engineering and Development Department

Printed by : 3/3/2016
Filename : I:\231448_arup\civil\figure\eia\231448_E1A_120.dgn